



Using U-Series Isotopes to Investigate the Effects of Thick Continental Crust on Arc Volcanics: Insights from Reventador Volcano, Ecuador



Kant, L.B.^{1*}, Sims, K.W.W.¹, Matthews, T.P.¹, Scott, S.R.¹, Garrison J.M.², Yogodzinski, G.M.³, Blichert-Toft, J.⁴, Reagan, M.R.⁵, Hidalgo, S.⁶, Mothes, P.A.⁶, and Hall, M.⁶

Background:

In oceanic arc settings, U-series measurements coupled with other isotopic and chemical constraints provide important information on the time scales of melting processes and help to identify the various components contributing to arc volcanics. In continental arcs, where magma ascent through and storage in the crust can significantly influence lava compositions, these methods could potentially measure the timescales of processes such as assimilation and fractional crystallization. To test this hypothesis we have measured U-series isotopes, Nd and Sr isotopes (plus Hf and Pb), and major and trace element concentrations in samples from Reventador Volcano, Ecuador (Figure 1). In addition to furthering our knowledge of the processes occurring in continental arcs, our research will also improve understanding of volcanic hazards associated with Reventador, a highly active and potentially dangerous volcano.



Figure 1. Reventador erupting at night. Copyright Jeff Cundith 2013

Age of the Old Volcanic Edifice:

- ²³⁰Th excess observed in the OVE, indicating that OVE is younger than 350 Ka (Figure 4) (Matthews, 2012)
- Suggests that a K/Ar date of 348 Ka (Ridolfi et al., 2008) may be incorrect, especially if ²³⁰Th excess was initially established in the mantle (Matthews, 2012), and that eruption rates are faster than previously thought

Volcanic Hazards:

- Reventador is Spanish for "The Exploder"
- The current eruptive phase began in November 2002. The initial VEI 3 eruption resulted in 1-2 mm of ash in Quito and closure of the airport
- Pyroclastic flows and lahars have damaged main highway between Quito and the oil producing regions of the Amazon Basin and oil pipelines.
- Although rare, large debris avalanches associated with flank collapse and possibly caldera forming eruptions have occurred in the past (IGPEN Hazards Map)



Figure 2. Aerial photo with location of Reventador (REV), Quito (Q) and other major Quaternary volcanic centers (ALT = El Altar, ANT = Antisana, CAY = Cayambe, CMB = Chimborazo, CTX = Cotopaxi, ILZ = Illiniza, IMB = Imbabura, M-F = Mojanda-Fuya, PCH = Pichincha, SGY = Sangay)

Geologic Setting:

- Northern Volcanic Zone of the Andes
- In Ecuador the arc is broad (~120 km), and can be divided into four distinct zones: the Western Cordillera, Interandean Valley, Eastern Cordillera and Back Arc (Hall et al., 2008)
- Reventador is located in the Eastern Cordillera, ~100 km of Quito (Figure 2)
- The crust is >50 km thick (Guillier et al., 2001)
- Paleozoic-Mesozoic igneous and metamorphic basement (Aspden et al., 1992)

Origins of (²³⁸U/²³⁰Th) disequilibria:

- Of 14 historical and modern lavas, eight have (²³⁰Th/²³⁸U) > 1. For the OVE, (²³⁰Th/²³⁸U) = 1.083 ± 0.023 (Figure 4) (Matthews, 2012)
- (²³⁰Th/²³⁸U) > 1 in continental arc settings can be generated via partial melting in the mantle with residual garnet or assimilation of ²³⁰Th enriched melts
- Although unusual for arc lavas, these values are consistent with (²³⁰Th/²³⁸U) values from Cotopaxi (Garrison et al., 2006) and trace element trends
- (²³⁰Th/²³⁸U) is negatively correlated with measures of differentiation and fluid addition (Figure 5), suggesting that these processes lowered ²³⁰Th excesses in some samples, brought others into within error of equilibrium, and created ²³⁸U excesses in others

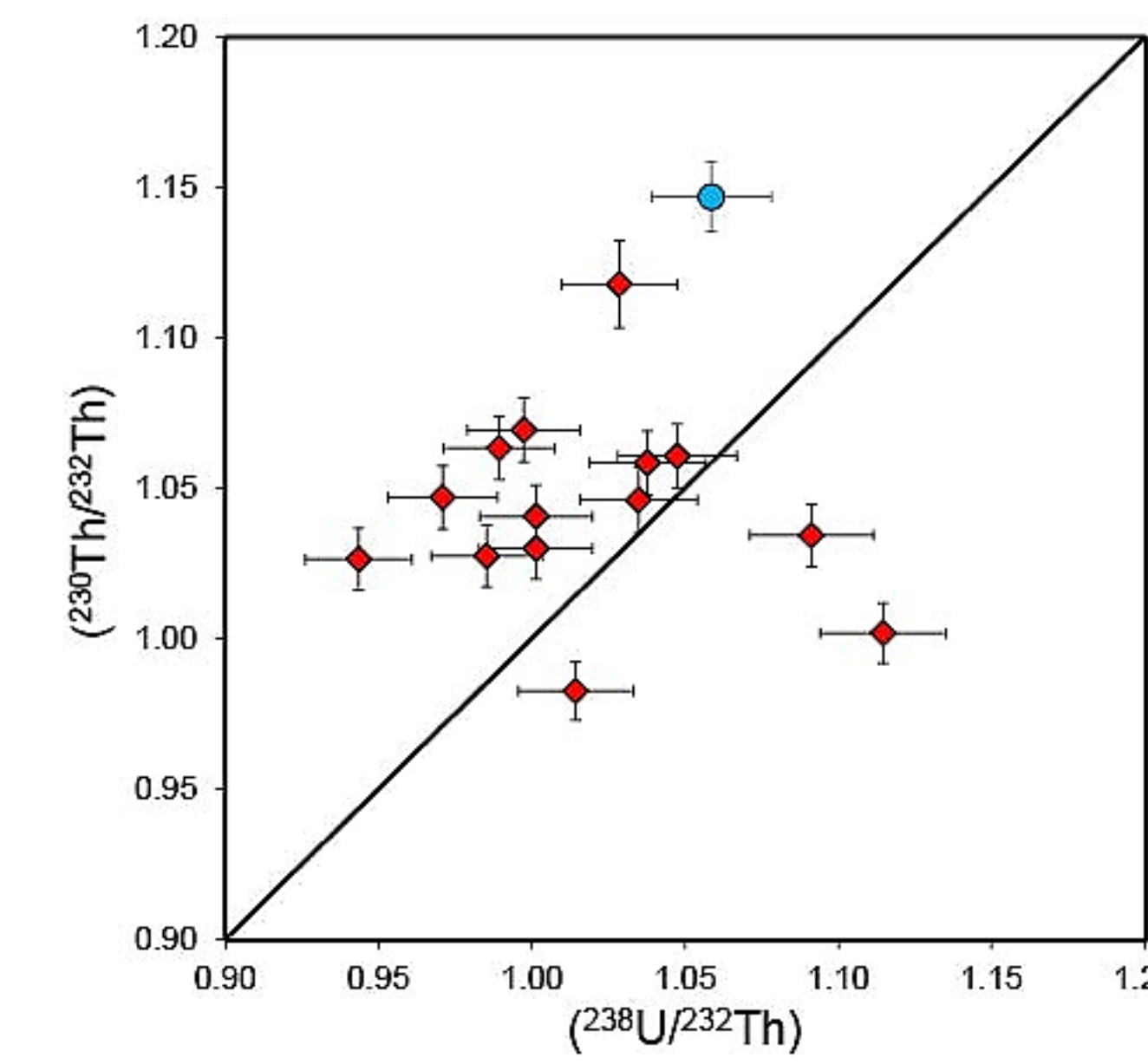


Figure 4. (²³⁰Th/²³²Th) vs (²³⁸U/²³²Th), most samples have (²³⁰Th) excess

Isotopic Evidence for Crustal Assimilation:

- The role of crustal assimilation is unclear, and may be more important in some volcanic centers (Bourdon et al., 2002, Samaniego et al., 2005, Bryant et al., 2006, Garrison et al., 2006)
- May be more important further from the trench: ⁸⁷Sr/⁸⁶Sr and ¹⁴³Nd/¹⁴⁴Nd ratios of Eastern Cordillera lavas are more crust-like (Hidalgo et al., 2012)
- Reventador lavas have the highest ⁸⁶Sr/⁸⁷Sr observed in Ecuador and low ¹⁴³Nd/¹⁴⁴Nd comparable with other Eastern Cordillera lavas (Figure 6).
- Suggests a larger contribution from the continental crust at Reventador

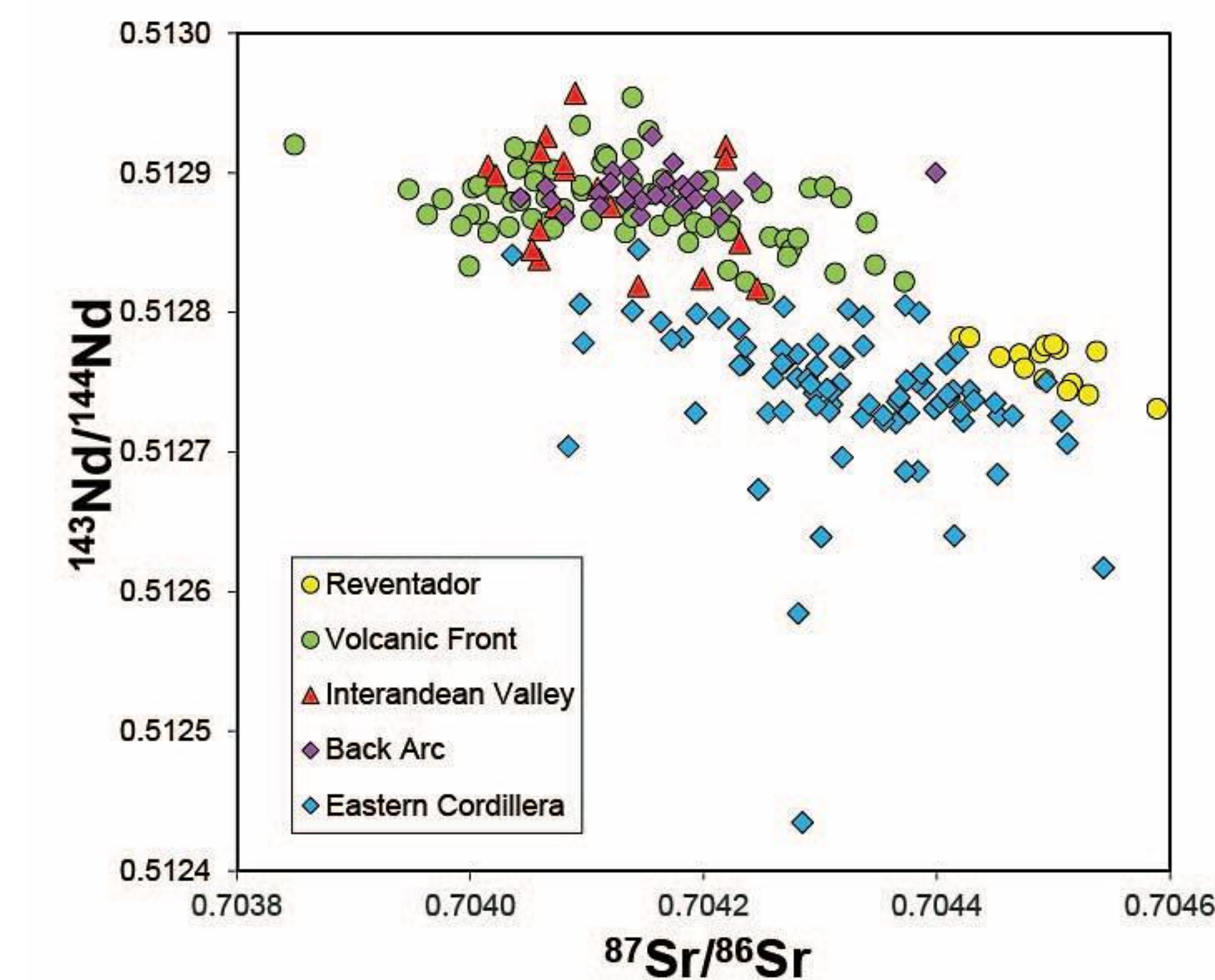


Figure 6. ¹⁴³Nd/¹⁴⁴Nd vs. ⁸⁶Sr/⁸⁷Sr. Reventador lavas have among the most crust-like Sr and Nd isotopic compositions observed in Ecuador. Ecuador dataset compiled by Hidalgo et al., 2012

General traits of Reventador Lavas:

- 17 samples from the current edifice: 3 historical (1944-1977), 14 from the current eruptive phase (2002-2008)
- 1 sample from the Old Volcanic Edifice (OVE)
- Basaltic andesite-andesite, mid-high K (Figure 3A) (Matthews, 2012)
- Adakite-like residual garnet signature (Figure 3B), similar to other Ecuadorian volcanos (Monzier et al., 1999, Bourdon et al., 2002, Samaniego et al., 2005, Bryant et al., 2006, Garrison et al., 2006, Hidalgo et al., 2012)

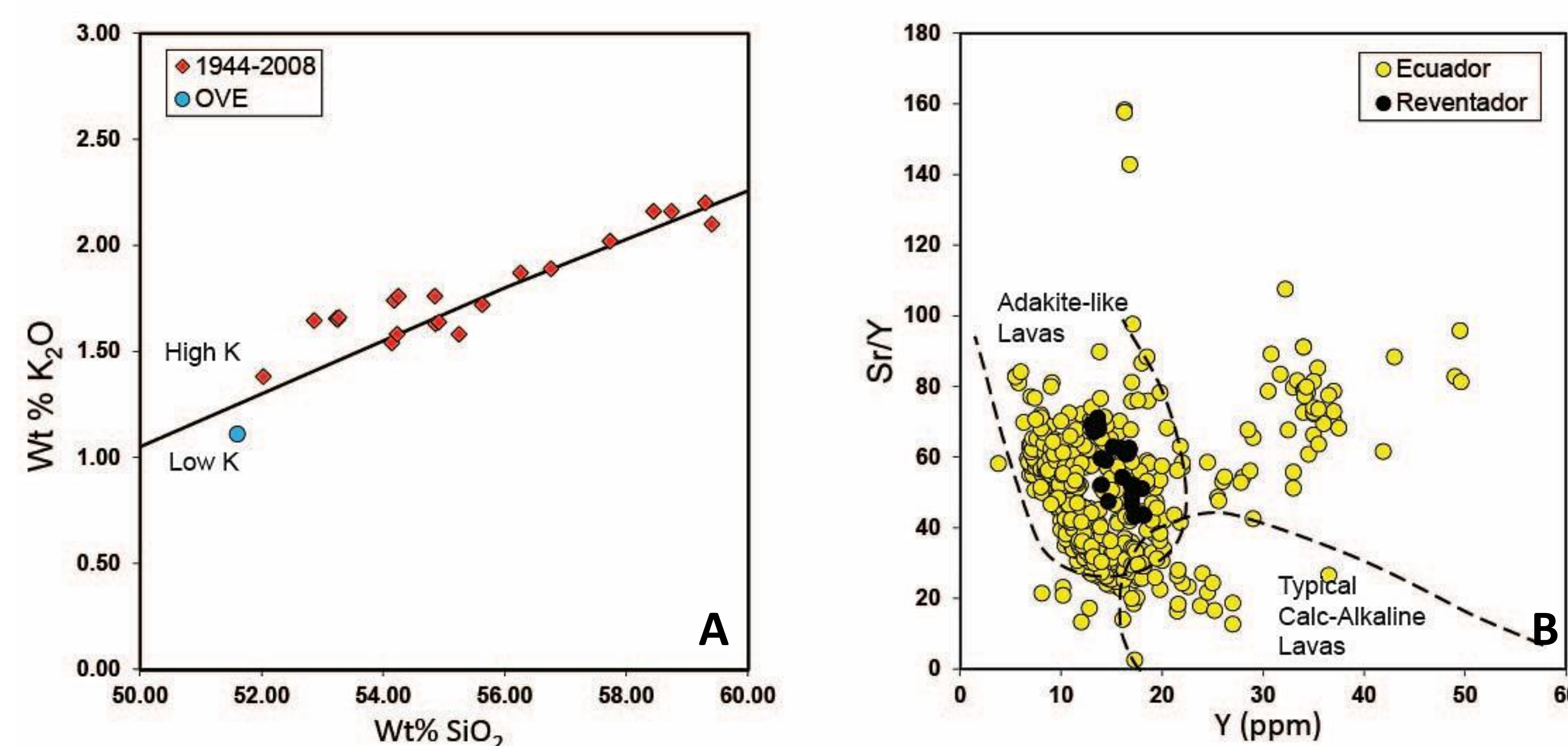


Figure 3. Geochemical Traits of Reventador lavas. A: Wt % K₂O vs. SiO₂. OVE = Old Volcanic Edifice, 1944-2008 = Lavas erupted 1944-2008. Division between High K and Medium K after Peccerillo and Taylor, 1976. B: Sr/Y vs. Y. Adakite-like and Typical Calc-Alkaline fields after Defant et al., 1991. Ecuador dataset compiled by Hidalgo et al., 2012

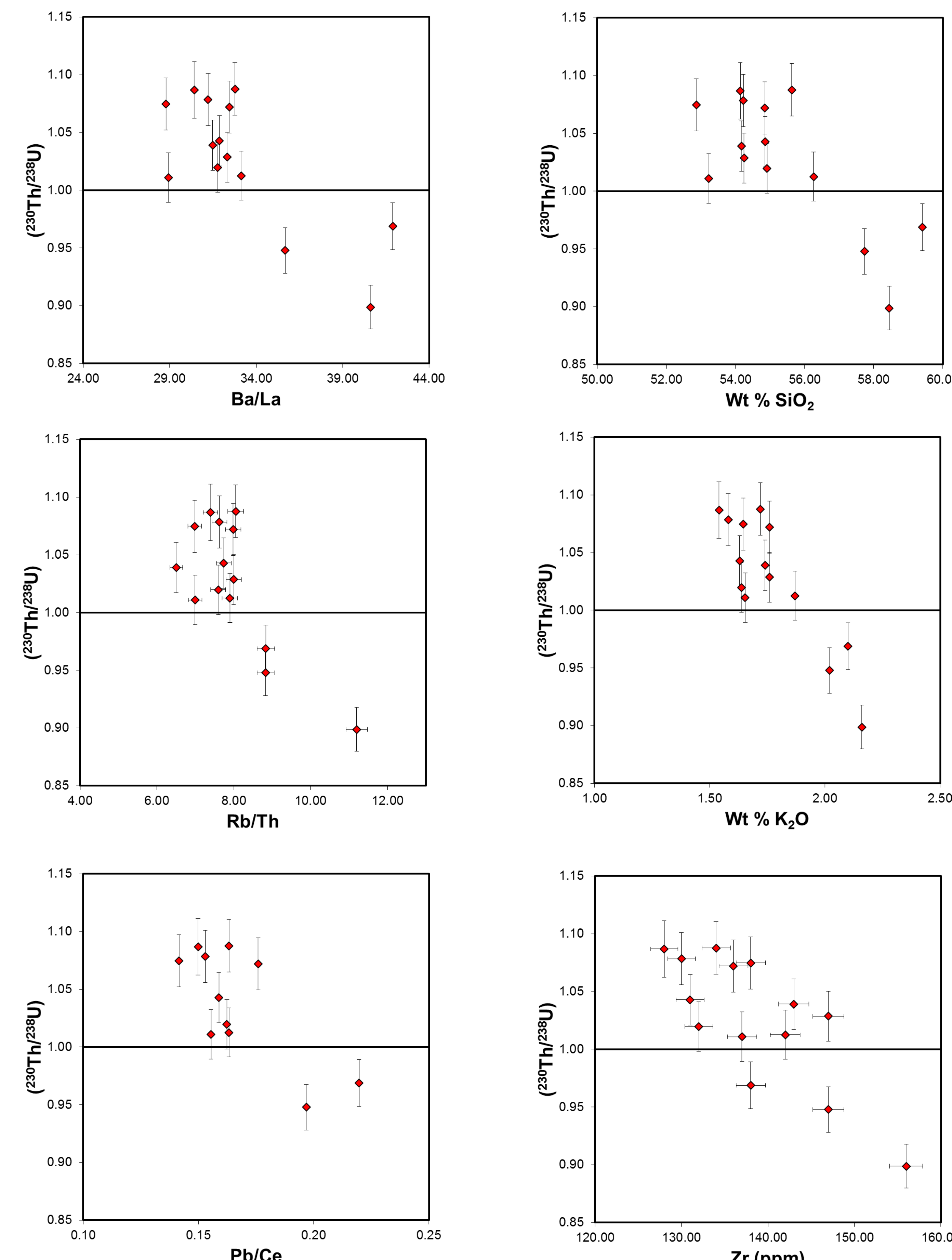


Figure 5. (²³⁰Th/²³⁸U) is negatively correlated with Ba/La, Rb/Th, Pb/Ce, SiO₂, K₂O, and Zr

Future Research:

- Determine the composition of the crustal basement so that we can quantitatively evaluate crustal input
- Detailed study of the OVE to constrain its age and learn more about changes through time and the time scales of collapse
- Collect post 2008 flows to expand our dataset

Acknowledgements:

- This research was funded by NSF Grant EAR-1019545
- We would also like to recognize Instituto Geofísico de la Escuela Politécnica Nacional, Quito, Ecuador

References:

Aspden, J. A., S. H. Harrison, and C. C. Rundle. 1992. New geochronological control for the tectono-magmatic evolution of the metamorphic basement, Cordillera Real and El Oro Province of Ecuador. *Journal of South American Earth Sciences* 6 (1-2):77-96.

Bourdon, E., J. P. Eissen, M. Monzier, C. Robin, H. Martin, J. Cotten, and M. L. Hall. 2002. Adakite-like lavas from Antisana volcano (Ecuador): Evidence for slab melt metasomatism beneath the Andean Northern volcanic zone. *Journal of Petrology* 43 (2):199-217.

Defant, M.J., Richerson P.M., De Boer J.Z., Stewart R.H., Maury R.C., Bellon H.C., Drummond, M.S., Feigenson, M.D., and Jackson, T.E. 1991. Dacite Genesis via both Slab Melting and Differentiation: Petrogenesis of La Yeguada Volcanic Complex, Panama. *Journal of Petrology* 32 (6):1101-1142.

Garrison, J., Davidson J., Reid M., and Turner, S. 2006. Source versus differentiation controls on U-series disequilibria: Insights from Cotopaxi Volcano, Ecuador. *Earth and Planetary Science Letters* 244 (3-4):548-565.

Guillier, B., J. L. Chatelain, E. Jaillard, H. Yepes, G. Poupinet, and J. F. Fels. 2001. Seismological evidence on the geometry of the orogenic system in central-northern Ecuador (South America). *Geophysical Research Letters* 28 (19):3749-3752.

Hall, M. L., P. Samaniego, J. L. Le Pennec, and J. B. Johnson. 2008. Ecuadorian Andes volcanism: A review of Late Pliocene to present activity. *Journal of Volcanology and Geothermal Research* 176 (1):1-6.

Hidalgo, S., Gerbe M.C., Martin, H., Samaniego, P., and Bourdon, E. 2012. Role of crustal and slab components in the Northern Volcanic Zone of the Andes (Ecuador) constrained by Sr-Nd-O isotopes. *Lithos* 132-133:180-192.

Instituto Geofísico de la Escuela Politécnica Nacional. 2011. Mapa de los Peligros Potenciales del Volcán Reventador. <http://www.igepn.edu.ec/reventador/mapa-de-peligros-reventador>.

Matthews, T.P. 2012. Understanding Sources and Timescales of Melt Generation in Continental Rear Arcs using High-Precision Measurements of Uranium and Thorium Isotopes in Lavas from Reventador, University of Wyoming Department of Geology and Geophysics Masters Thesis, Laramie, WY, 77 pp.

Monzier, M., Robin, C., Samaniego, P., Hall M.L., Cotton, J., Mothes, P., and Arnaud, N. 1999. Sangay volcano, Ecuador: structural development, present activity and petrology. *Journal of Volcanology and Geothermal Research* 90 (1-2):49-79.

Peccerillo, A., & Taylor, S. R. (1976). Geochemistry of Eocene calc-alkaline volcanic rocks from the Kastamonu area, Northern Turkey. *Contributions to Mineralogy and Petrology*, 58(1):63-81.

Ridolfi, Filippo, Matteo Puerini, Alberto Renzulli, Michele Menna, and Theofilos Toulkeridis. 2008. The magmatic feeding system of El Reventador volcano (Sub-Andean zone, Ecuador) constrained by texture, mineralogy and thermobarometry of the 2002 erupted products. *Journal of Volcanology and Geothermal Research* 176 (1):94-106.

Samaniego, P. 2005. Temporal Evolution of Magmatism in the Northern Volcanic Zone of the Andes: The Geology and Petrology of Cayambe Volcanic Complex (Ecuador). *Journal of Petrology* 46 (11):2225-2252.

Author Affiliations:

- ¹Department of Geology and Geophysics, University of Wyoming, Laramie, WY 82071
- ²Department of Geosciences and Environment, California State University Los Angeles, Los Angeles, CA 90032
- ³Department of Earth and Ocean Sciences, University of South Carolina, Columbia, SC 29208
- ⁴Ecole Normale Supérieure de Lyon, Laboratoire de Géologie de Lyon, Lyon, France
- ⁵Department of Earth & Environmental Sciences, University of Iowa, Iowa City, IA 52242
- ⁶Instituto Geofísico, Escuela Politécnica Nacional, Quito, Ecuador
- * Presenting author email: lkant@uwyo.edu