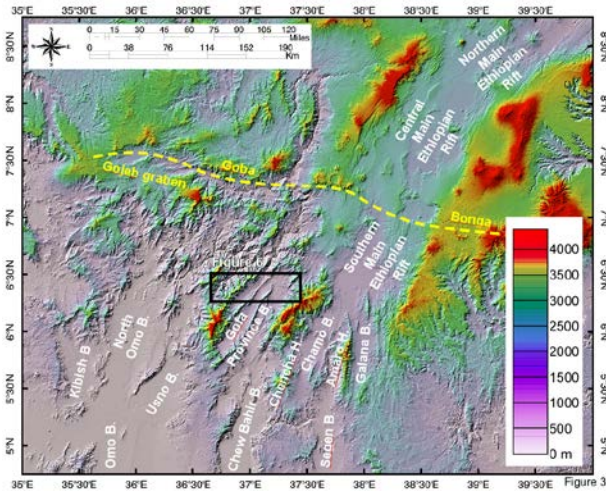
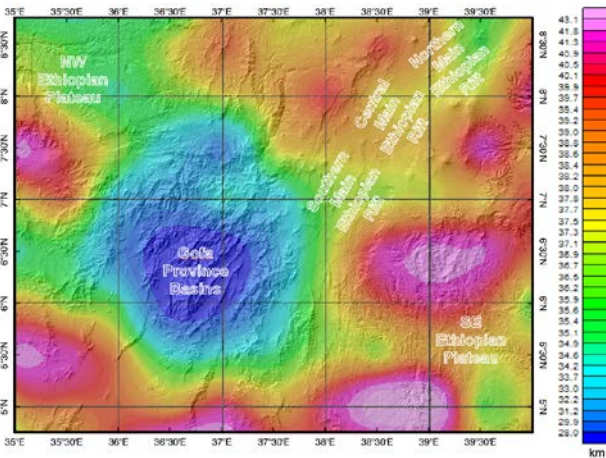


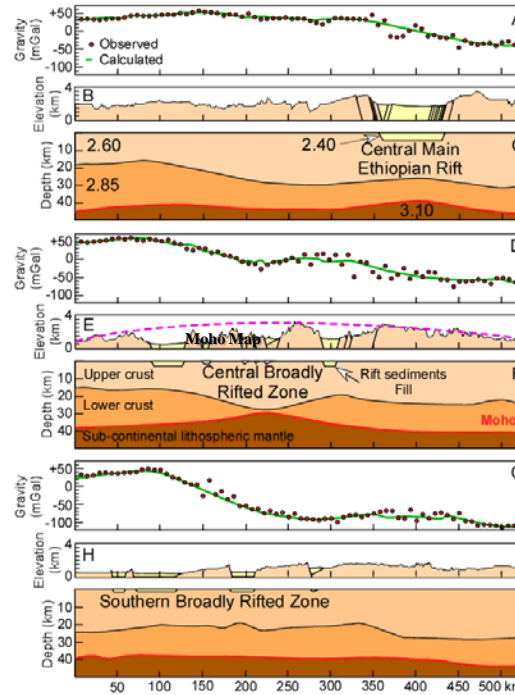
# Evolution of the Broadly Rifted Zone in southern Ethiopia through gravitational collapse of dynamic topography



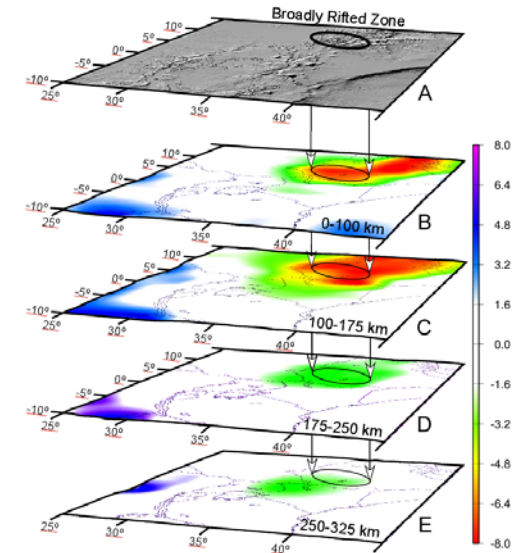
## SRTM-DEM of the BRZ



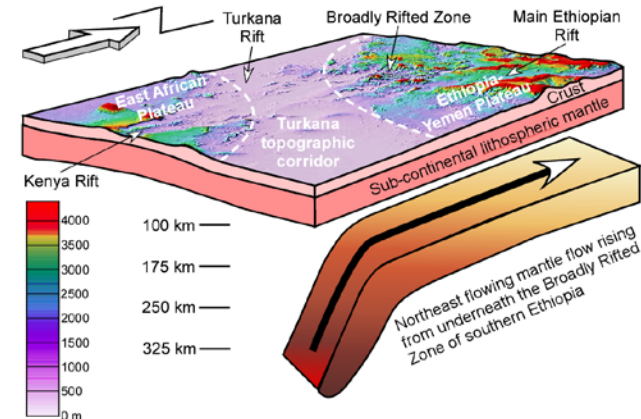
## Moho Map



## 2D Gravity Forward Models



## Seismic Tomography Slices



## Conceptual 3D Model